

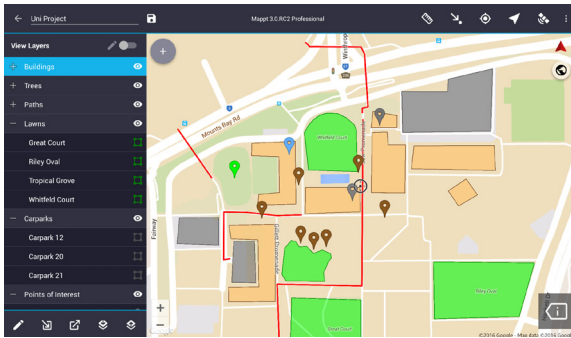


# Mappt™

Mapping Better



## Democratising mobile mapping and field capture

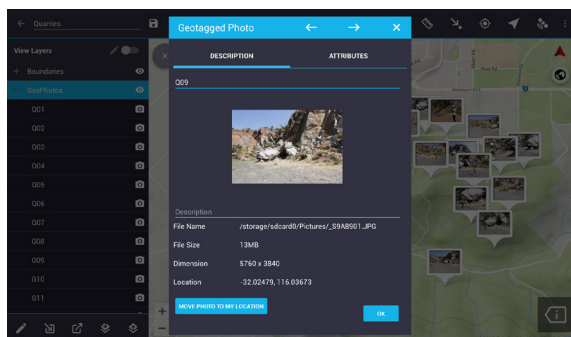
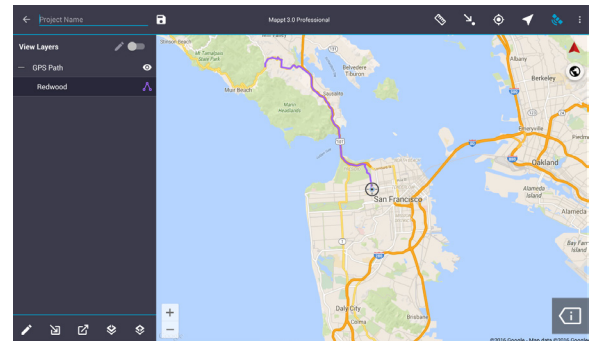


### Points, Lines and Polygons

- Paramount for flagging important findings or highlighting key areas on your map.
- Easy to use and completely customisable.
- Store attribute information with points, lines or polygons.
- Add custom buffer area to lines.
- Create a geofence based on a polygon boundary to highlight hazardous areas. When a geofence is breached, Mappt will alert with a visual & audio alarm and then log the event.

### Offline GPS Tracking

- Advanced map caching gives you the ability to use GPS tracking with no need for WiFi or 4G.
- Once activated, you can either watch Mappt record your journey or initiate background tracking - even when your device is on standby.
- Perfect for use in remote areas with no internet.



### Geotagged Photos

- Take a photo with your Android device and let Mappt pin it onto your map.
- Give your important field data a visual element
- Use on-screen annotations to highlight areas of interest on the photo.
- Assign attributes or move the photo around to re-write the image's exif geolocation metadata.



Website: [www.mappt.com.au](http://www.mappt.com.au)  
Email: [sales@mappt.com.au](mailto:sales@mappt.com.au)



Product of  
**TAKOR**  
GROUP

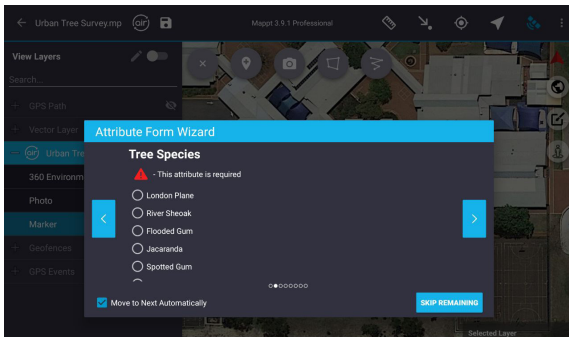
**beyond eighty**  
Partner for Canada & U.S.



# Mappt™

Mapping Better

## Powerful and intuitive offline mobile mapping

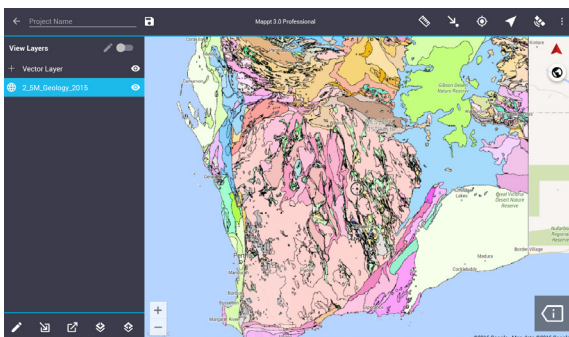
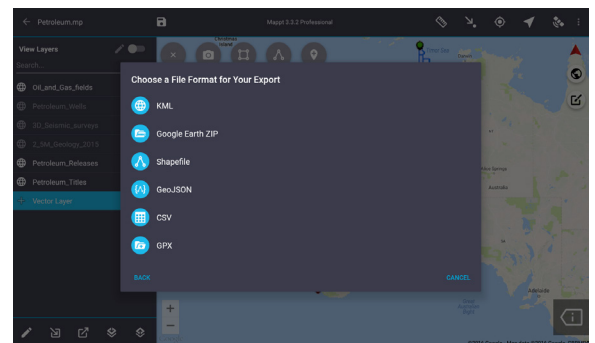


### Custom Data Collection Forms

- Configure data collection forms within Mappt to meet your data collection needs
- Build & edit forms in-the-field to respond immediately to changing conditions as you encounter them
- Create a form template & share with team members to achieve consistency & maximum efficiency in the field

### Importing and Exporting Data

- Import and export data via local disk, email and cloud-based apps like Google Drive and Dropbox.
- Import and export vector data such as Shapefile, CSV, GeoJSON, KML and KMZ.
- Import ECW and JP2 imagery.
- Access your imagery and vector data offline, and store it locally according to your device's limitations.
- Optionally store & share your data in the Mappt Air data synchronisation platform



### WMS, WFS & WMTS Support

- Fully compatible with WMS 1.1.1 & 1.3.0, WFS 1.0, 1.1, & 2.0 and WMTS.
- Easily pull maps and other geospatial data directly from the web into Mappt.



Website: [www.mappt.com.au](http://www.mappt.com.au)  
Email: [sales@mappt.com.au](mailto:sales@mappt.com.au)



Product of  
**TAKOR**  
GROUP

**beyond eighty**  
Partner for Canada & U.S.